

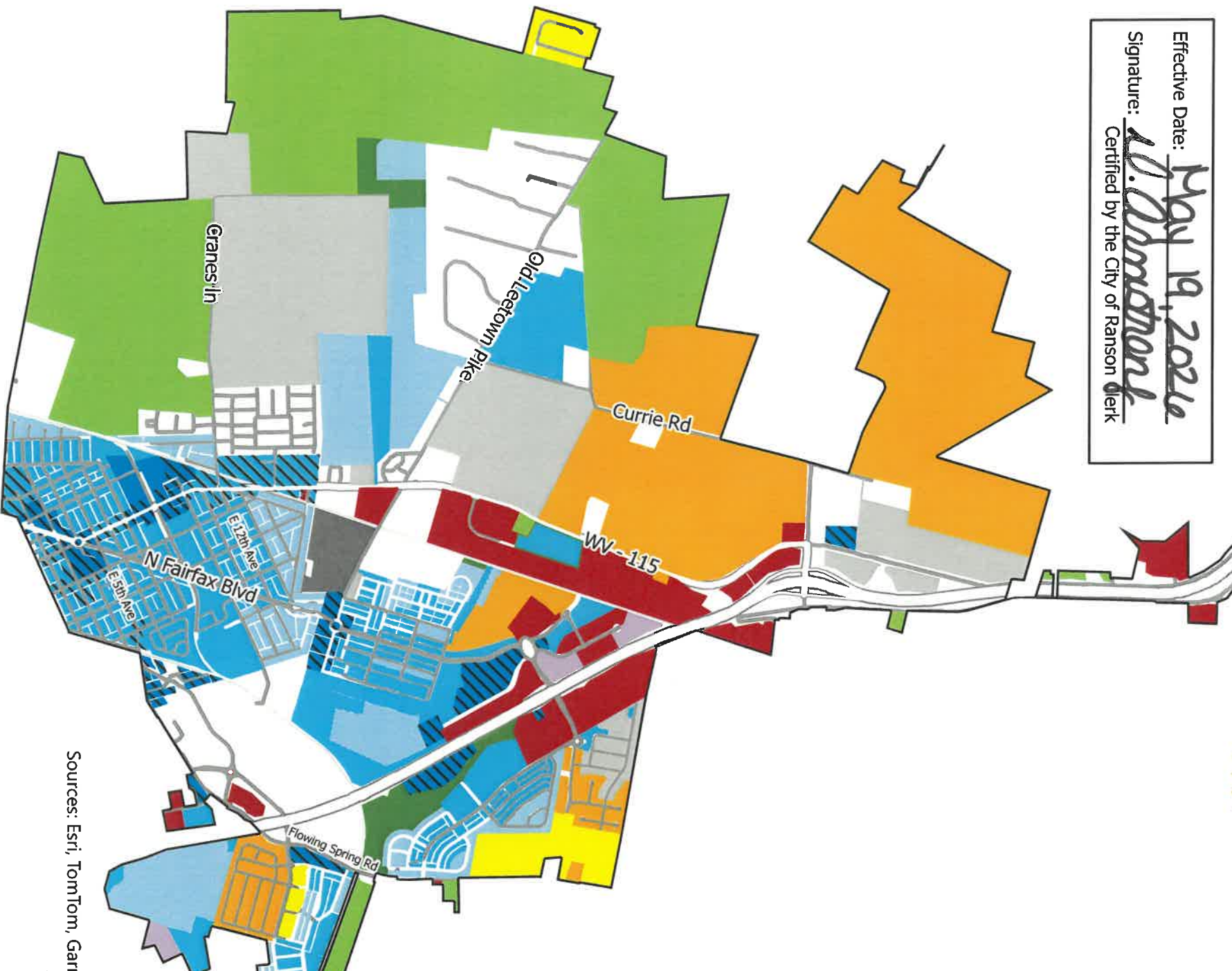
Zoning Map of the City of Ranson



RANSON
West of Virginia

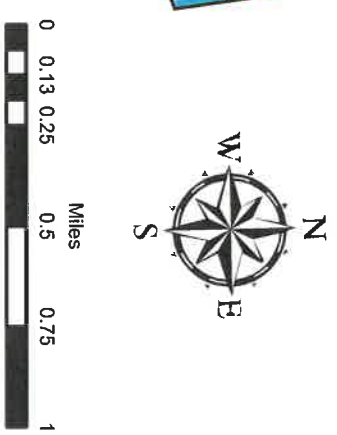
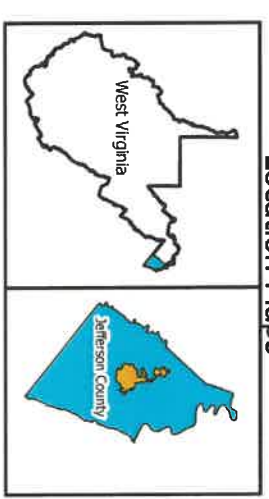


Effective Date: May 19, 2020
 Signature: [Handwritten Signature]
 Certified by the City of Ranson Clerk



LEGEND

[Red Box]	HC - Highway Commercial
[Dark Gray Box]	I - Industrial
[Light Gray Box]	MUX - Mixed Use Retired
[Medium Gray Box]	NCKX - Neighborhood Center Mix - Retired
[Orange Box]	R-6 - R-6 Residential
[Yellow Box]	R-7 - R-7 Residential
[Dark Red Box]	RC - Racetrack Commercial
[Light Green Box]	RR - Rural Reserve
[Dark Gray Box]	SD - Special District
[Green Box]	T1 - Natural
[Light Green Box]	T2 - Rural
[Green Box]	T2O - Rural Open
[Light Blue Box]	T3 - Sub-Urban
[Blue Box]	T4 - General Neighborhood
[Blue Box]	T4O - General Neighborhood Open
[Blue Box]	T5 - Town Center
[Blue Box]	T5L - Town Center Limited
[Purple Box]	UCX - Urban Commercial - Retired



Sources: Esri, TomTom, Garmin, FAO, NOAA, USGS, © OpenStreetMap contributors, and the GIS User Community